AD ELEV 1473
22 30 19S 119 04 34E

AERODROME CHART
GUDAI-DARRI MINE, WA (YKDD)

AWIS	FIA	CTAF+AFRU	PAL+AA		Bearings are Magnetic Elevations in FEET AMSL
133.35	**ML CEN 128.15**	**127.05**	**119.6**		

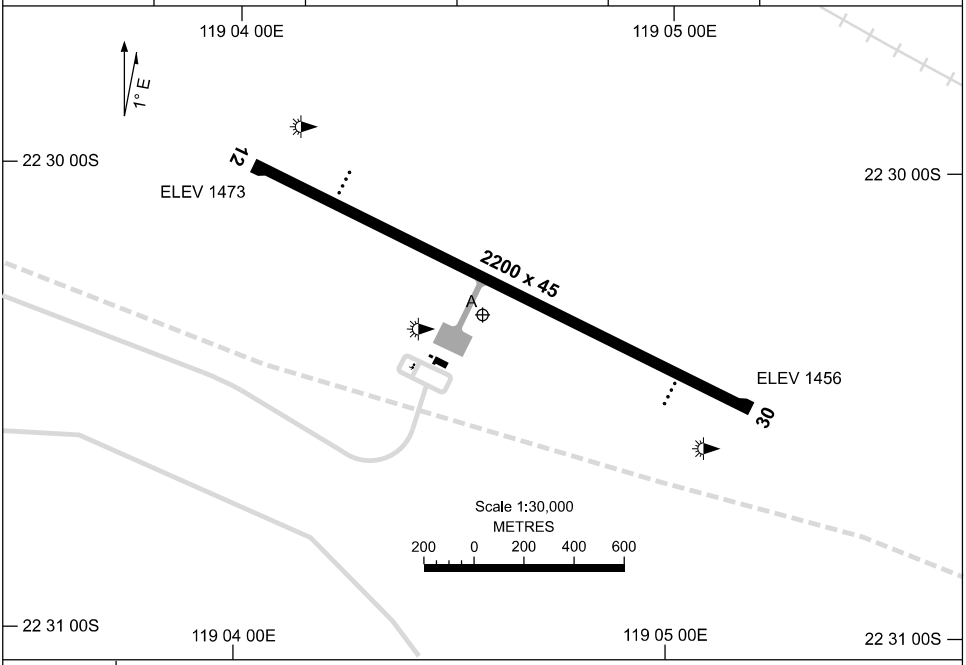

AERODROME LIGHTING

RWY	
	TAXIWAY : BLUE EDGE RL : PAL+AA 119.6, SDBY (20 SEC), PTBL (2 HR PN) FOR EMERG/MERCY FLT ONLY
12 *114*	PAPI 3.0° 54FT LIRL PTBL
294 **30**	PAPI 3.0° 54FT LIRL PTBL

NOTES

1. AFRU SIGNAL NOT AVBL ON GROUND. AFRU LOCATED AT FORTESCUE DAVE FORREST (YFDF).
2. FIA FREQ 128.15 AVBL IN CIRCUIT AREA.
3. AWIS RQ THREE ONE-SEC PULSES TO ACTIVATE.
4. PAL+AA RQ THREE THREE-SEC PULSES TO ACTIVATE.

Changes: PAL ACT NOTE, Editorial.

© Airservices Australia

airservices australia

USE QNH

RNP RWY 12

30 NOV 2023

GUDAI-DARRI MINE, WA (YKDD)

AWIS	FIA	CTAF+AFRU	PAL+AA
133.35	ML CEN 128.15	127.05	119.6

RNP APCH
LNAV/VNAV RQMNTS:

- YKDD QNH and TEMP RQ
- PROC TEMP RANGE -5°C to +60°C

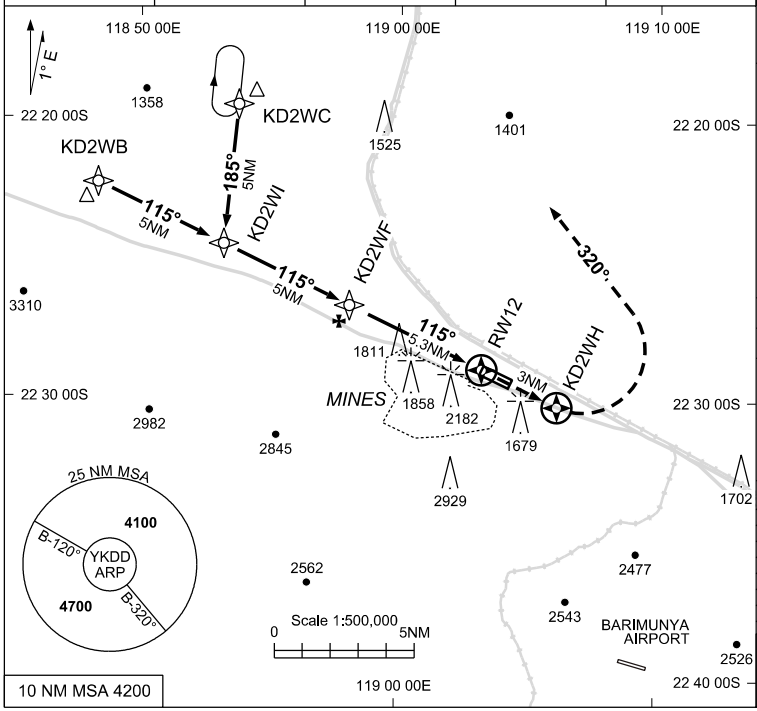

10 NM MSA 4200

Holding at KD2WC

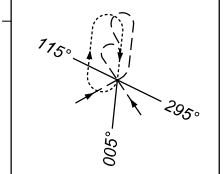

TR IN	TURN	TIME	MIN ALT	DME LMT
185°	Right	1	4700	

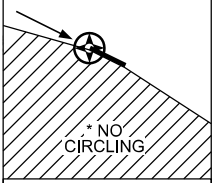

AD ELEV 1473

Bearings are Magnetic
Elevations in FEET AMSL

NM TO NEXT WPT	4.7	4	3	2	1	KD2WF	4	3	2	1.7	1.0	RW12
ALT (3° APCH PATH)	4700	4470	4160	3840	3520	3200	2800	2480	2160	2070	1840	

MISSED APPROACH:
TRACK DCT TO KD2WH, THEN TURN LEFT, TRACK 320°. CLIMB TO 4700FT

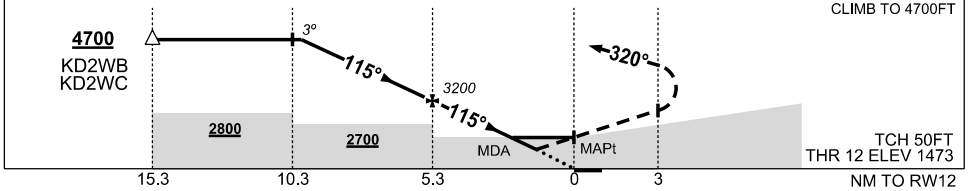

NOTES

1. MAX IAS:
   HOLDING: 200KT
   INITIAL : 210KT
   MAP TURN: 210KT
*2. NO CIRCLING S OF RWY 12/30
3. CAUTION: YBRY PROCS ADJACENT TO S.
   YFDF AND YCHK PROCS ADJACENT TO NE.

CATEGORY	A	B	C	D
LNAV/VNAV	**1840** (367-2.1)			
LNAV	**2070** (597-3.4)			
* CIRCLING	**2080** (607-2.4)		**2210**(737-4.0)	**2270**(797-5.0)
ALTERNATE	(1107-4.4)		(1237-6.0)	(1297-7.0)

Changes: CHART TITLE, EDITORIAL

KDDGN01-177

© Airservices Australia

IDS AUSTRALASIA
an IDS Ingegneria Dei Sistemi company

USE QNH

RNP RWY 30

30 NOV 2023

GUDAI-DARRI MINE, WA (YKDD)

AWIS	FIA	CTAF+AFRU	PAL+AA
133.35	ML CEN 128.15	127.05	119.6

RNP APCH
LNAV/VNAV RQMNTS:

- YKDD QNH and TEMP RQ
- PROC TEMP RANGE -5°C to +60°C

HOLDING NOT APPLICABLE

TR IN	TURN	TIME	MIN ALT	DME LMT

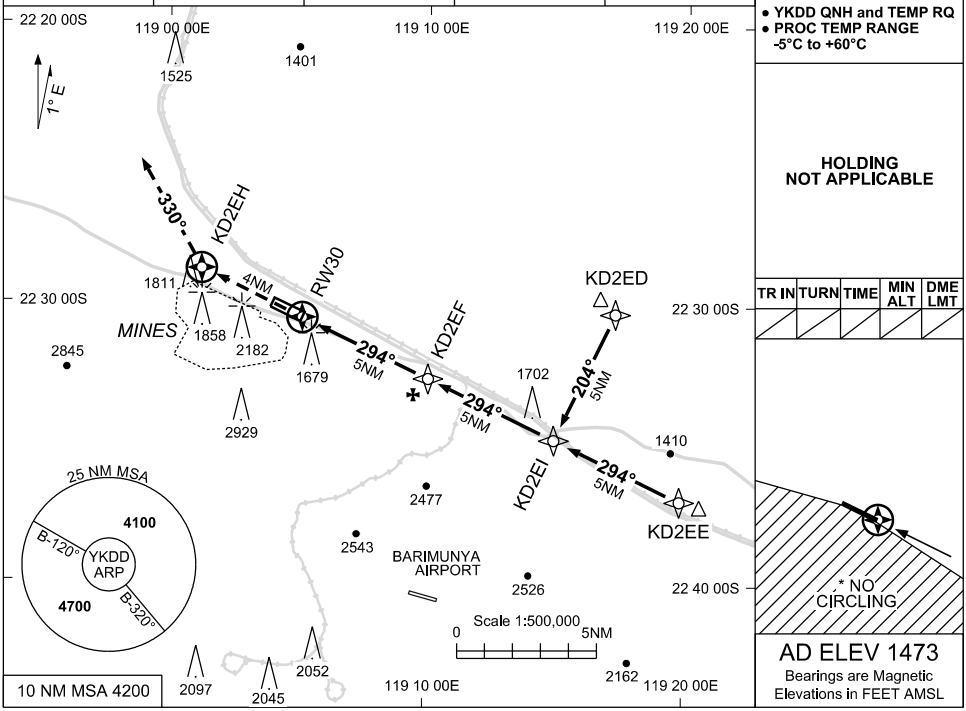

NM TO NEXT WPT	RW30	1.0	1.7	2	3	4	KD2EF	1	2	3.1		
ALT (3° APCH PATH)		1820	2050	2140	2460	2780	3100	3420	3740	4100		

MISSED APPROACH:
TRACK DCT TO KD2EH, THEN TURN RIGHT, TRACK 330°.
CLIMB TO 4100FT.

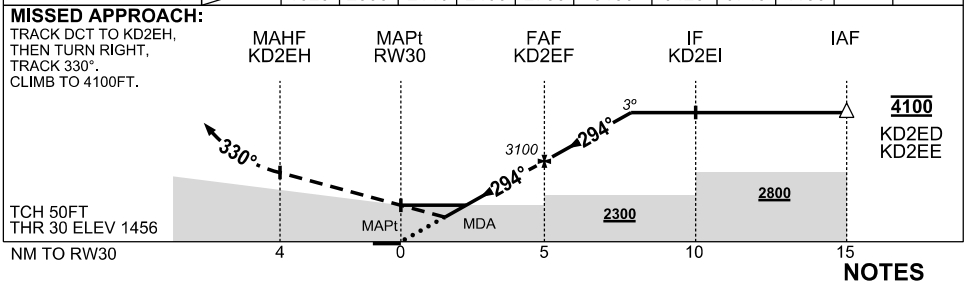

NOTES

1. MAX IAS: INITIAL : 210KT
*2. NO CIRCLING S OF RWY 12/30
3. CAUTION: YBRY PROCS ADJACENT TO S. YFDF PROCS ADJACENT TO NE. PROC OVERLAID BY YCHK PROCS. PRESCRIBED ALTS ENSURE SEPARATION.

CATEGORY	A	B	C	D
LNAV/VNAV	**1820** (364-2.0)			NOT AUTHORISED
LNAV	**2050** (594-3.4)			
* CIRCLING	**2080** (607-2.4)		**2210**(737-4.0)	
ALTERNATE	(1107-4.4)		(1237-6.0)	

Changes: CHART TITLE, EDITORIAL

KDDGN02-177

© Airservices Australia

IDS AUSTRALASIA
an IDS Ingegneria Dei Sistemi company